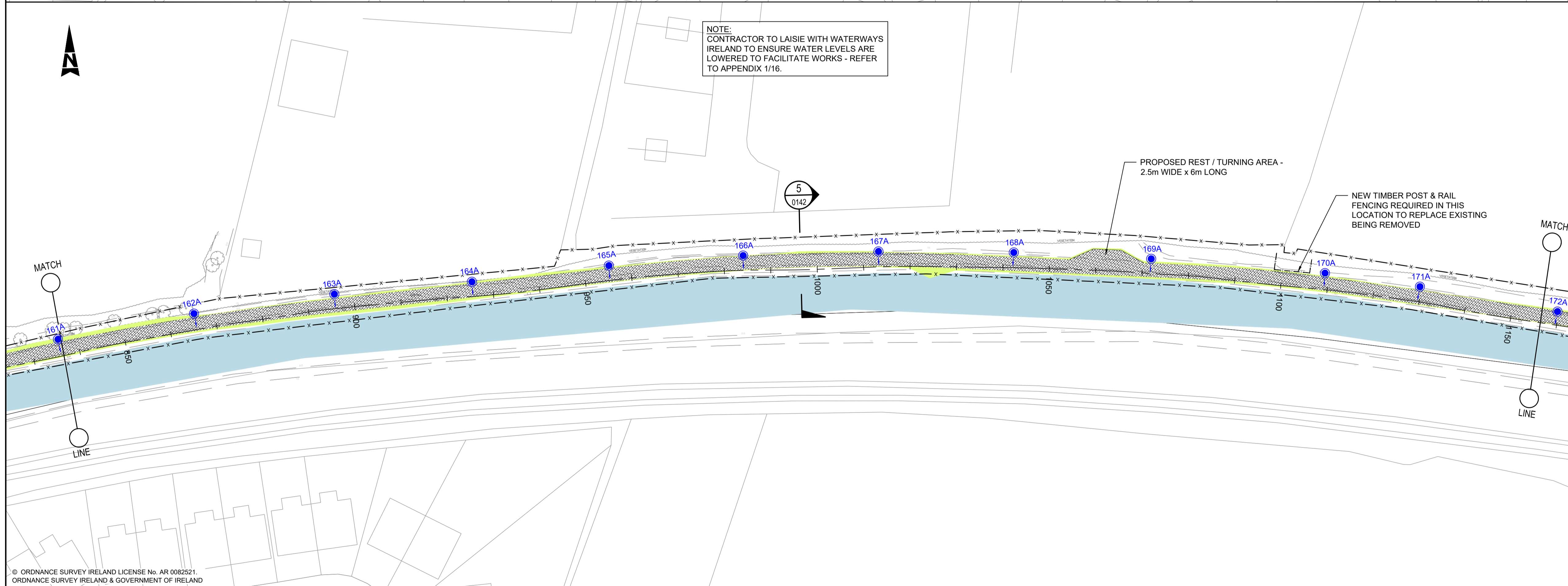
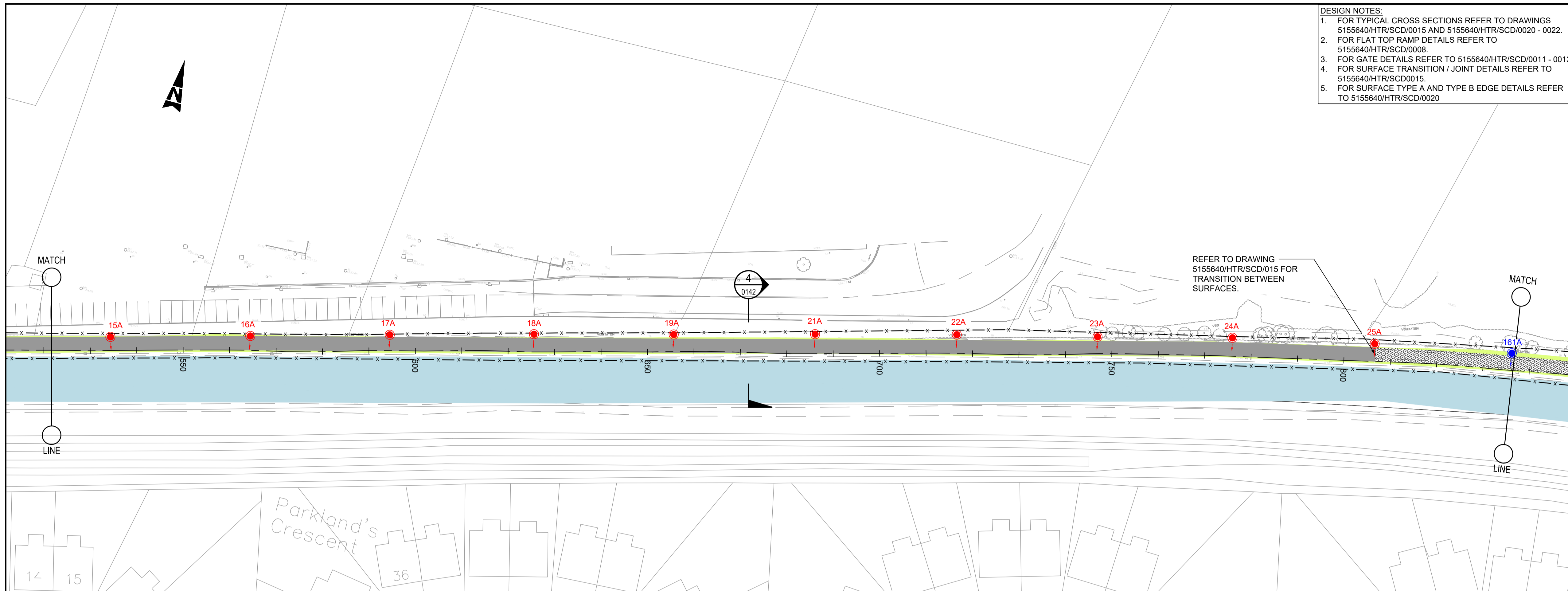


100  
0 10  
A1

DO NOT SCALE

File: 5155640\_HTR\_DR\_0102.dwg  
Date: Oct 02, 2023 - 8:44am  
Plotted by: Rcerography

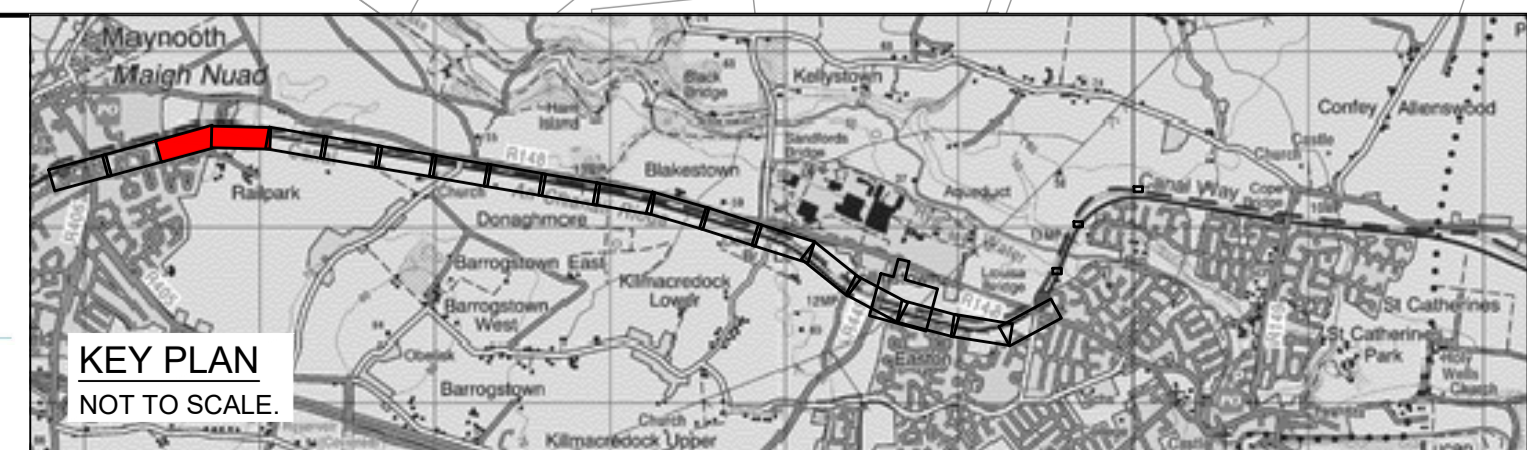


DESIGN NOTES:  
 1. FOR TYPICAL CROSS SECTIONS REFER TO DRAWINGS 5155640/HTR/SCD/0015 AND 5155640/HTR/SCD/0020 - 0022.  
 2. FOR FLAT TOP RAMP DETAILS REFER TO 5155640/HTR/SCD/0008.  
 3. FOR GATE DETAILS REFER TO 5155640/HTR/SCD/0011 - 0013.  
 4. FOR SURFACE TRANSITION / JOINT DETAILS REFER TO 5155640/HTR/SCD/0015.  
 5. FOR SURFACE TYPE A AND TYPE B EDGE DETAILS REFER TO 5155640/HTR/SCD/0020

GENERAL NOTES  
 1. ALL DIMENSIONS ARE IN MILLIMETRES UNLESS NOTED OTHERWISE  
 2. ONLY WRITTEN DIMENSIONS SHALL BE USED. NO DIMENSIONS SHALL BE SCALED FROM THE DRAWINGS  
 3. ALL LEVELS ARE IN METRES AND ARE TO MALIN HEAD DATUM  
 4. ALL COORDINATES ARE IN METRES AND ARE TO IRISH TRANSVERSE MERCATOR  
 5. DRAWINGS ARE TO BE READ IN CONJUNCTION WITH THE SPECIFICATION

- LEGEND
- x - EXTENT OF WORKS
  - SURFACE A: PROPOSED BITUMINOUS SURFACE GREENWAY, TO APPENDIX 7/1
  - SURFACE B: PROPOSED GRIT SURFACE, TO APPENDIX 7/1
  - SURFACE C: RESURFACED GRIT SURFACE, TO APPENDIX 7/1
  - SURFACE D: PROPOSED BITUMINOUS INLAY TO APPENDIX 7/1
  - SURFACE E: PROPOSED BITUMINOUS INLAY TO APPENDIX 7/1
  - SURFACE F: PROPOSED BITUMINOUS INLAY TO APPENDIX 7/1
  - TACTILE PAVING AS PER 5155640/HTR/SCD/0004 (UNCONTROLLED JUNCTION)
  - TACTILE PAVING AS PER 5155640/HTR/SCD/0004 (LADDER & TRAILLINE)
  - NARROWED / WIDENED GREENWAY
  - BITUMINOUS FOOTWAY TO APPENDIX 11/1
  - PROPOSED EARTHWORKS / VERGE
  - EXISTING SURFACED AREA TO BE RETAINED
  - RE-INSTALL PAVING BLOCKS
  - ROYAL CANAL
  - PROPOSED CONCRETE FOOTWAY / BUILD-OUT TO APPENDIX 11/1
  - EXISTING KERB TO BE RETAINED
  - TYPE A PRECAST CONCRETE KERB TO CC-SCD-01101 (WITH 125mm UPSTAND)
  - PRECAST CONCRETE KERB TO CC-SCD-01101 (TRANSITION 80mm / 125mm TO 0mm UPSTAND)
  - TYPE A PRECAST CONCRETE KERB TO CC-SCD-01101 (WITH 160mm UPSTAND)
  - TYPE C PRECAST CONCRETE KERB TO CC-SCD-01101 (WITH 80mm UPSTAND SPLAYED AT 45 DEG.)
  - TYPE D PRECAST DROPPED KERB TO CC-SCD-01103 (WITH 0mm UPSTAND)
  - VEHICULAR DROPPED KERB (25mm UPSTAND)
  - RANDOM RUBBLE MASONRY CAPPING TO EXISTING HARBOUR WALL, TO APPENDIX 24/1
  - KASSEL KERB AS PER DRAWING 5155640/HTR/SCD/0015, (160mm UPSTAND)
  - HEDGE - TO APPENDIX 30/1
  - PROPOSED TRAFFIC SIGNS, TO APPENDIX 12/1
  - PROPOSED VERGE DELINEATORS TO APPENDIX 12/2 OF THE SPECIFICATION
  - PROPOSED CYCLE LANE SEPARATORS TO APPENDIX 12/2 OF THE SPECIFICATION
  - PENCIL BOLLARDS TO APPENDIX 12/2
  - PROPOSED TIMBER POST & RAIL FENCE TO TII CC-SCD-00301
  - PROPOSED TIMBER POST AND TENSION MESH FENCE TO TII CC-SCD-00320
  - PROPOSED RAILING TYPE 1 TO APPENDIX 4/2
  - PROPOSED RAILING TYPE 2 TO APPENDIX 4/2
  - PEDESTRIAN GUARDRAIL TO APPENDIX 4/2
  - PROPOSED GREENWAY GATE
  - SINGLE STEEL FIELD GATE TO TII-SCD-00309 (TYPE Z)
  - PB PROPOSED PARK BENCH AS PER APPENDIX 30/2
  - FS RELOCATED FISHING STAND
  - MEM RELOCATED MEMORIAL
  - PT PROPOSED PICNIC TABLE AS PER APPENDIX 30/2
  - CC PROPOSED CYCLE COUNTERS AS PER APPENDIX 30/2
  - MR PROPOSED MOORING RING TO APPENDIX 30/2
  - CS PROPOSED CYCLE STANDS TO APPENDIX 30/2
  - CRS PROPOSED CYCLE REPAIR STAND AS PER APPENDIX 30/2
  - LB PROPOSED LITTER BIN AS PER APPENDIX 30/2
  - PROPOSED LIGHTING COLUMNS AS PER APPENDIX 13/1 (TYPE A)
  - PROPOSED LIGHTING COLUMN (ROOTING ONLY) AS PER APPENDIX 13/1 (TYPE A)
  - PROPOSED LIGHTING UNITS AS PER APPENDIX 13/1 (TYPE B)
  - PROPOSED LIGHTING COLUMN AS PER APPENDIX 13/1 (TYPE C)
  - PROPOSED LIGHTING COLUMN AS PER APPENDIX 13/1 (TYPE E)
  - PROPOSED LIGHTING COLUMN AS PER APPENDIX 13/1 (TYPE F)
  - PROPOSED TABLE TOP RAMP

© ORDNANCE SURVEY IRELAND LICENSE No. AR 0082521  
 ORDNANCE SURVEY IRELAND & GOVERNMENT OF IRELAND



ISSUED FOR TENDER	RG	15.09.23	DR	DM	
Rev	Description	By	Date	Chk'd	Auth

**ATKINS**  
 Member of the SNC-Lavalin Group

Atkins House, 150-155 Ainslie Business Park, Swords, Co. Dublin  
 Tel (+353) 01 810 8000 Fax (+353) 01 810 8001

Unit 2B, 2200 Cork Airport Business Park, Cork  
 Tel (+353) 021 429 0300 Fax (+353) 021 429 0360

1st Floor Technology House Parkmore Technology Park, Galway  
 Tel (+353) 091 786 050 Fax (+353) 091 779 830

Client: KILDARE COUNTY COUNCIL

Project: THE ROYAL CANAL GREENWAY MAYNOOTH TO CONFHEY

Purpose: FOR TENDER			
Title: GENERAL ARRANGEMENT SHEET 2 OF 12			
Original Scale: 1:500 at A1 1:1000 at A3	Design/Drawn: DC	Checked: ST	Authorised: DM
Date: 28.09.17	Date: 28.09.17	Date: 28.09.17	Date: 28.09.17
Status: T	Drawing Number: 5155640 / HTR / DR / 0102	Rev: -	